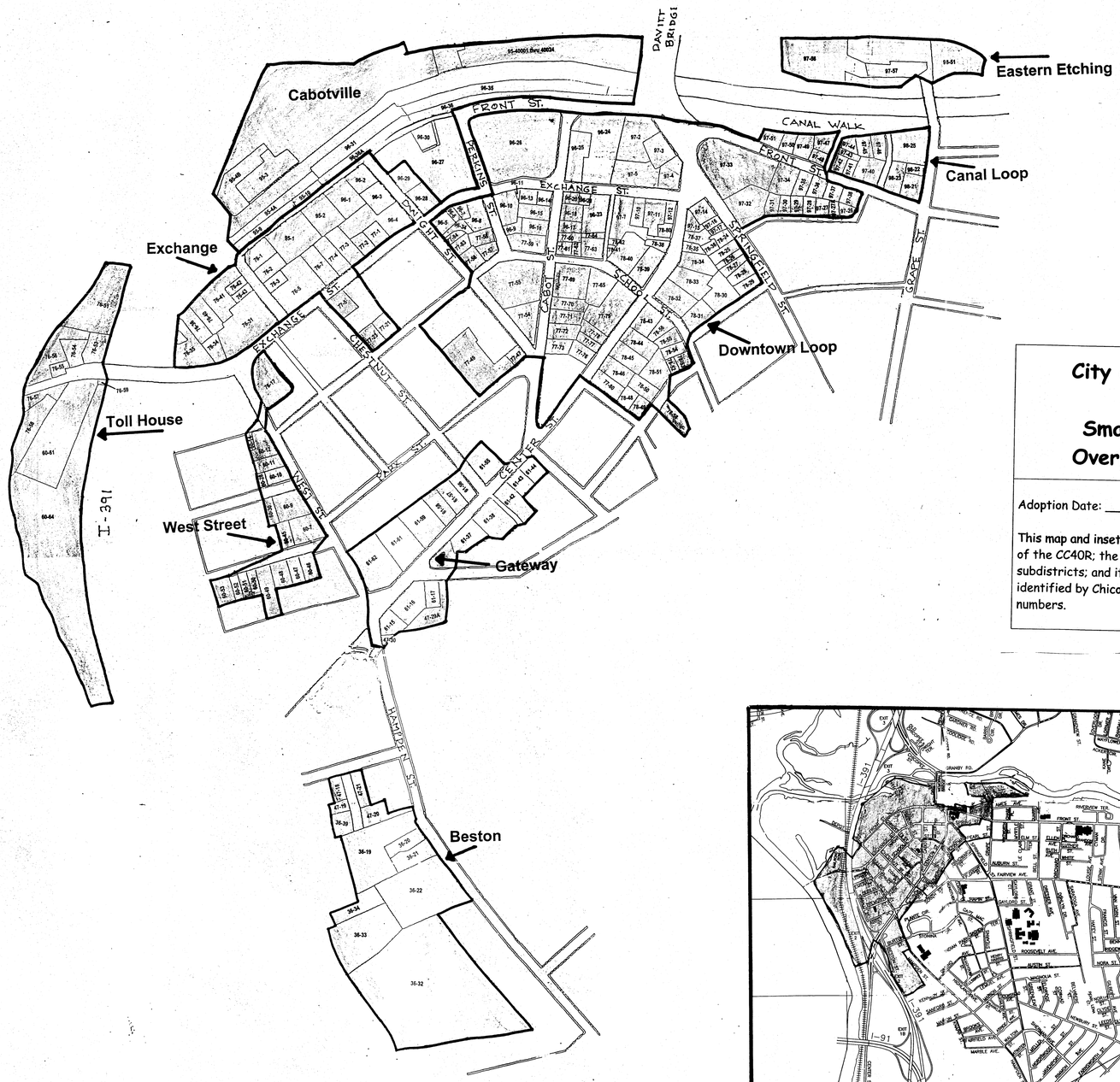

City of Chicopee
CC40R
Smart Growth
Overlay District

Adoption Date: _____
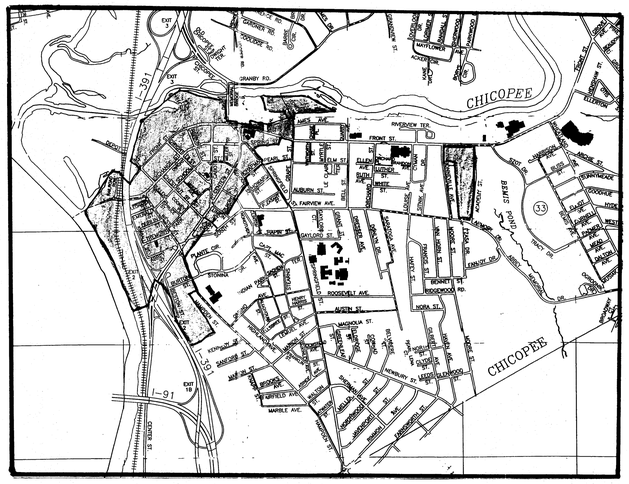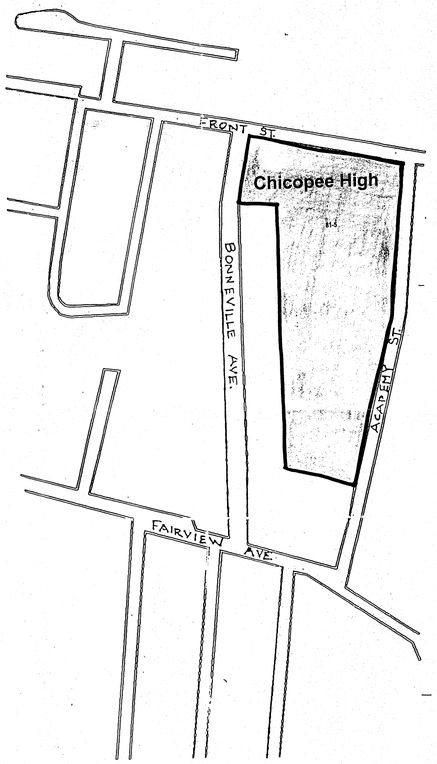
This map and inset depict the outer boundaries of the CC40R; the boundaries and names of its subdistricts; and its contributing parcels identified by Chicopee Assessor map and parcel numbers.